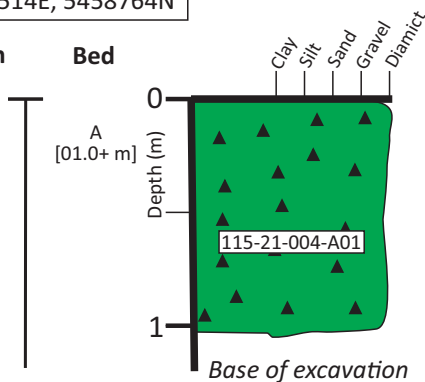


Section 115-21-004
 Open excavation
 Elevation (top): 283 m asl
 UTM Zone 14, NAD83: 656514E, 5458764N

Interpretation

Bed

Till
 (Glaciation)



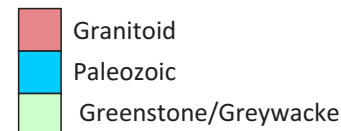
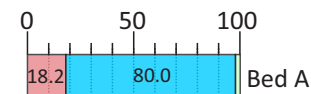
Description

Bed A: diamict, brown (10YR 5/3), massive, with a clayey-sandy silt matrix and ~20% clasts that are subrounded to rounded. One corner of the excavation shows ~0.15 m of sand and gravel at the top - likely sourced from the till.

Total carbonate in the matrix (wt. %)

56.26 Bed A

Simplified clast lithology (2–8 mm ct. %)



<2 mm grain-size (wt. %)

